

# Neenah, WI Theda Clark Medical Center

**GPS ID:** \_\_\_\_\_ **Airspace:** G  
**Radio Preset:** \_\_\_\_\_ **Weather:** OSH -125.900  
**Heading/Dist:** \_\_\_\_\_ ° / \_\_\_\_\_ nm **Nearest Aprt:** OSH (D/G)  
**ETE / Fuel:** \_\_\_\_\_ mins / \_\_\_\_\_ lbs **VORTAC:** OSH 022° / 14

### Comm/Flight Following/Medical Support

Theda Star Disp- VHF 130.075 (10 minutes out)  
 Theda Clark ER Med Ch 6 (PL 192.8 / 7A) also see VHF frequency under Hosp Info

### Pad Information

*Surface / Elev:* Concrete / 751  
*TLOF/FATO:* 2-40 x 40 / 60 x 60  
*Max Pad Weight:* \*\*\* lbs  
*Max Rotor Diam:* \*\*\* ft  
*Security:* Controlled Access


### Lighting

*PCL:* No  
*Beacon:* Yes  
*Perimeter:* Green  
*Flood:* Yes (Upon Req)  
*Windsock:* SE Pad & Hosp

**Preferred App/Dep:** When able, follow river inbound to helipads.

### Obstructions / Cautions / Notes

Contact ThedaStar Comm Ctr for arrival pad assignment.  
 SE of ATW Class D airspace. Avoid over flight of houses S of hospital, S of river.  
 Note: **Level II Trauma Center**/ThedaStar helo ops.



Neenah, WI Theda Clark Medical Center (WS35) 44°11'10"N 88°27'16"W

IMPORTANT: The pilot retains full responsibility for safe and legal flight operations, regardless of data presented on this page.

# Neenah, WI Theda Clark Medical Center

### Jet-A Fuel Information

*Nearest Fuel:* OSH  
*Phone:* (920) 236-7827

### Nearest Weather Reporting

OSH 125.900  
 (920) 426-1644



### Hospital Information

*Unit:* ThedaStar Communications  
*Unit Phone:* 920.729.2114/ 800.236.2066  
*Addr:* 130 Second St  
 Neenah, WI 54956  
*County:* Winnebago

*Frequency/PL* (WCODE / Tone/ MCODE):  
 T-155.340 / PL NoPL / /  
 R-155.340 / PL 26 / 141.300 / 4A  
*Encode:* \*\*\*  
*MRI:* No

### Additional Notes

Pads S of 7-story tan/brick hosp, on N shore of Fox River. Pads have red "H" on white cross, green pad lights. Children's Hosp in TCMC.



Neenah, WI Theda Clark Medical Center (WS35) 44°11'10"N 88°27'16"W

IMPORTANT: The pilot retains full responsibility for safe and legal flight operations, regardless of data presented on this page.